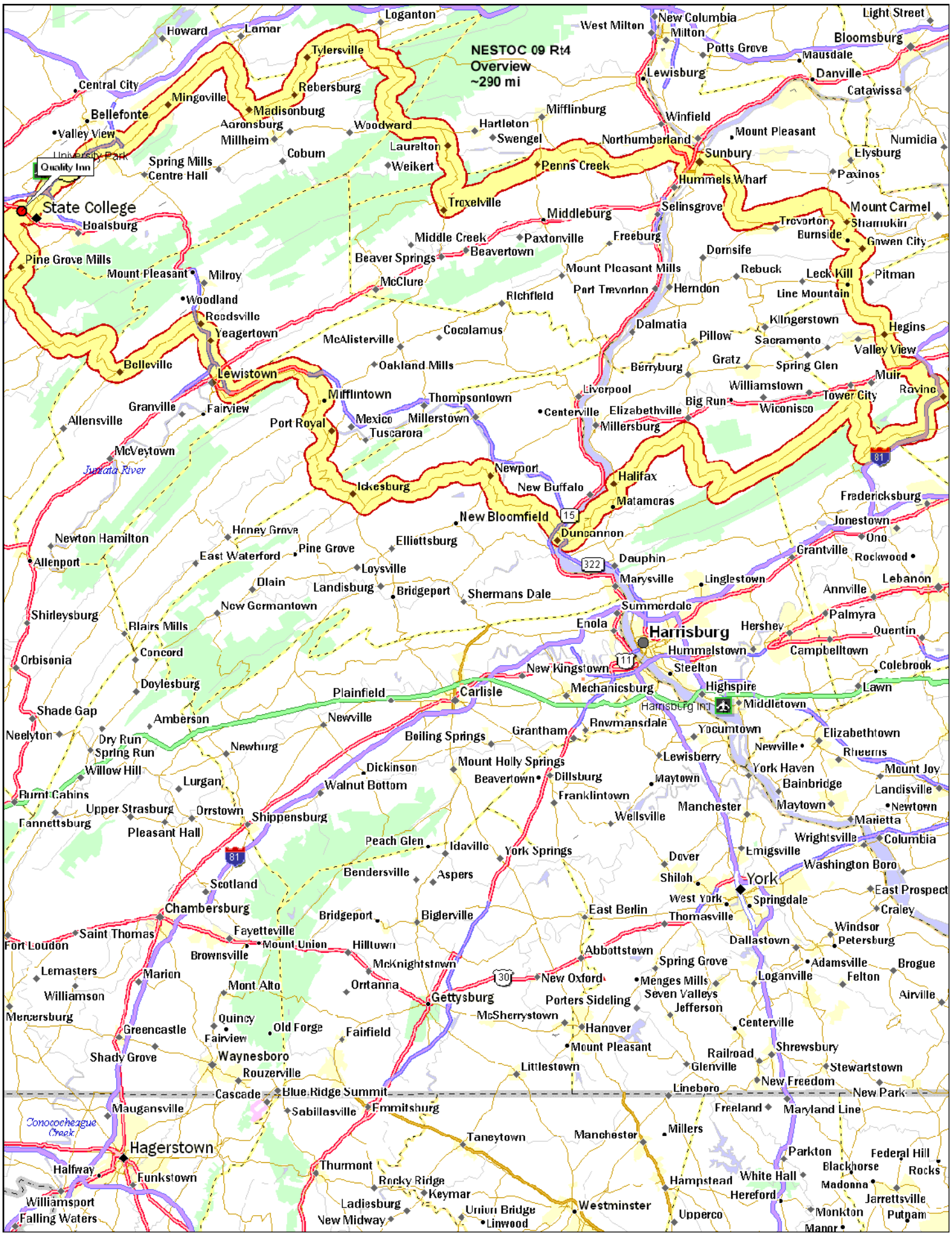
NESTOC 09 Rt4
Overview
~290 mi
Quality Inn
State College
University Park
Bellefonte
Central City
Howard
Lamar
Loganton
Tylersville
Mingoville
Rebersburg
Madisonburg
Aaronsburg
Millheim
Woodward
Cobum
Spring Mills
Centre Hall
Valley View
Boalsburg
Pine Grove Mills
Mount Pleasant
Milroy
Woodland
Roodsville
Yeagertown
Belleville
Lewistown
Granville
Fairview
Allensville
McVeytown
Juniata River
Mifflintown
Port Royal
Mexico
Tuscarora
Millerstown
Thompsontown
Oakland Mills
McAlisterville
Cocolamus
McClure
Beaver Springs
Middle Creek
Beavertown
Paxtonville
Middleburg
Troxelville
Laurelton
Weikert
Hartleton
Swengel
Mifflinburg
Penns Creek
West Milton
New Columbia
Milton
Lewisburg
Potts Grove
Mausdale
Bloomsburg
Light Street
Danville
Catawissa
Winfield
Northumberland
Mount Pleasant
Sunbury
Numidia
Elysburg
Paxinos
Hummels Wharf
Selinsgrove
Freeburg
Mount Pleasant Mills
Dornsife
Rebuck
Leck Kill
Pitman
Line Mountain
Mount Carmel
Shamokin
Trevorton
Burnside
Gowen City
Herndon
Port Trevorton
Richfield
Dalmatia
Kingerstown
Pillow
Sacramento
Hegins
Valley View
Gratz
Spring Glen
Berryburg
Muir
Williamstown
Tower City
Ravine
Liverpool
Big Run
Wiconisco
Centerville
Elizabethville
Millersburg
Halifax
Matamoras
New Buffalo
Newport
Ickesburg
New Bloomfield
Duncannon
Elliottsburg
Honey Grove
Pine Grove
East Waterford
Newton Hamilton
Allenport
Loysville
Dauphin
Marysville
Linglestown
Dlain
Landisburg
Bridgeport
Shermans Dale
New Germantown
Summerdale
Enola
Harrisburg
Hershey
Hummelstown
Steelton
New Kingstown
Mechanicsburg
Highspire
Harrisburg Int'l
Middletown
Shirleysburg
Blairs Mills
Concord
Orbisonia
Doylesburg
Shade Gap
Amberson
Newville
Plainfield
Carlisle
Boiling Springs
Grantham
Rowmansdale
Yocumtown
Newville
Elizabethtown
Rheems
Neelyton
Dry Run
Spring Run
Willow Hill
Newburg
Dickinson
Walnut Bottom
Mount Holly Springs
Beavertown
Dillsburg
Lewisberry
York Haven
Bainbridge
Mount Joy
Landisville
Newtown
Burnt Cabins
Lurgan
Upper Strasburg
Orrstown
Shippensburg
Pleasant Hall
Tannettsburg
Franklintown
Maytown
Manchester
Wellsville
Marietta
Wrightsville
Columbia
Peach Glen
Idaville
York Springs
Emigsville
Dover
Washington Boro
Bendersville
Aspers
Scotland
Shiloh
York
East Prospect
Chambersburg
Bridgeport
Biglerville
East Berlin
West York
Springdale
Thomasville
Craley
Saint Thomas
Fayetteville
Mount Union
Hilltown
Fort Loudon
Brownsville
Dallastown
Windsor
Petersburg
Lemasters
Marion
McKnightstown
Abbottstown
Spring Grove
Adamsville
Brogue
Williamson
Mont Alto
Orrtanna
New Oxford
Menges Mills
Loganville
Felton
Mercersburg
Gettysburg
Porters Sideling
Seven Valleys
Jefferson
Airville
Greencastle
Quincy
Old Forge
Fairview
Fairfield
McSherrystown
Hanover
Centerville
Shady Grove
Waynesboro
Mount Pleasant
Railroad
Shrewsbury
Rouzerville
Glenville
Stewartstown
Littlestown
New Freedom
Cascade
Blue Ridge Summit
Lineboro
New Park
Maugansville
Sabillasville
Emmitsburg
Freeland
Maryland Line
Conococheague Creek
Hagerstown
Taneytown
Manchester
Millers
Parkton
Federal Hill
Halfway
Funkstown
Thurmont
Rocky Ridge
Hampstead
White Hall
Blackhorse
Rocks
Madonna
Williamsport
Falling Waters
Keymar
Ladiesburg
New Midway
Union Bridge
Linwood
Westminster
Hereford
Upperco
Jarrettsville
Monkton
Putnam
Manor
81
15
322
111
30

NESTOC 09 Pg1

Key	Dir / Turn	Road	LEG (mi)	TRIP ODO
		Quality Inn		
1	L@	W Park Ave	3.2	0.7
2	L@	US 220 ramp	7.0	3.8
3	R@	SR 26 ramp	0.8	10.8
4	L@	SR 64 (E College Ave)	12.1	11.6
5	R@	SR 445 (Pike Rd)	11.3	23.7
6	L@	SR 80/SR880 (Broad St)	7.8	35.0
7	R@	Campground Rd	1.0	42.8
8	L@	W Winter Rd	1.6	43.8
9	R@	SR 477 (Bull Run Rd)	3.6	45.4
10	L@	SR 192 (W Main St)	0.3	49.0
11	R@	Stover Gap Rd	8.1	49.3
12	L@	SR 45	4.1	57.4
13	R@	SR 235	8.8	61.5
14	L@	Sr4018 (Troxelville Rd)	8.4	70.3
15	L@	SR 104	0.9	78.7

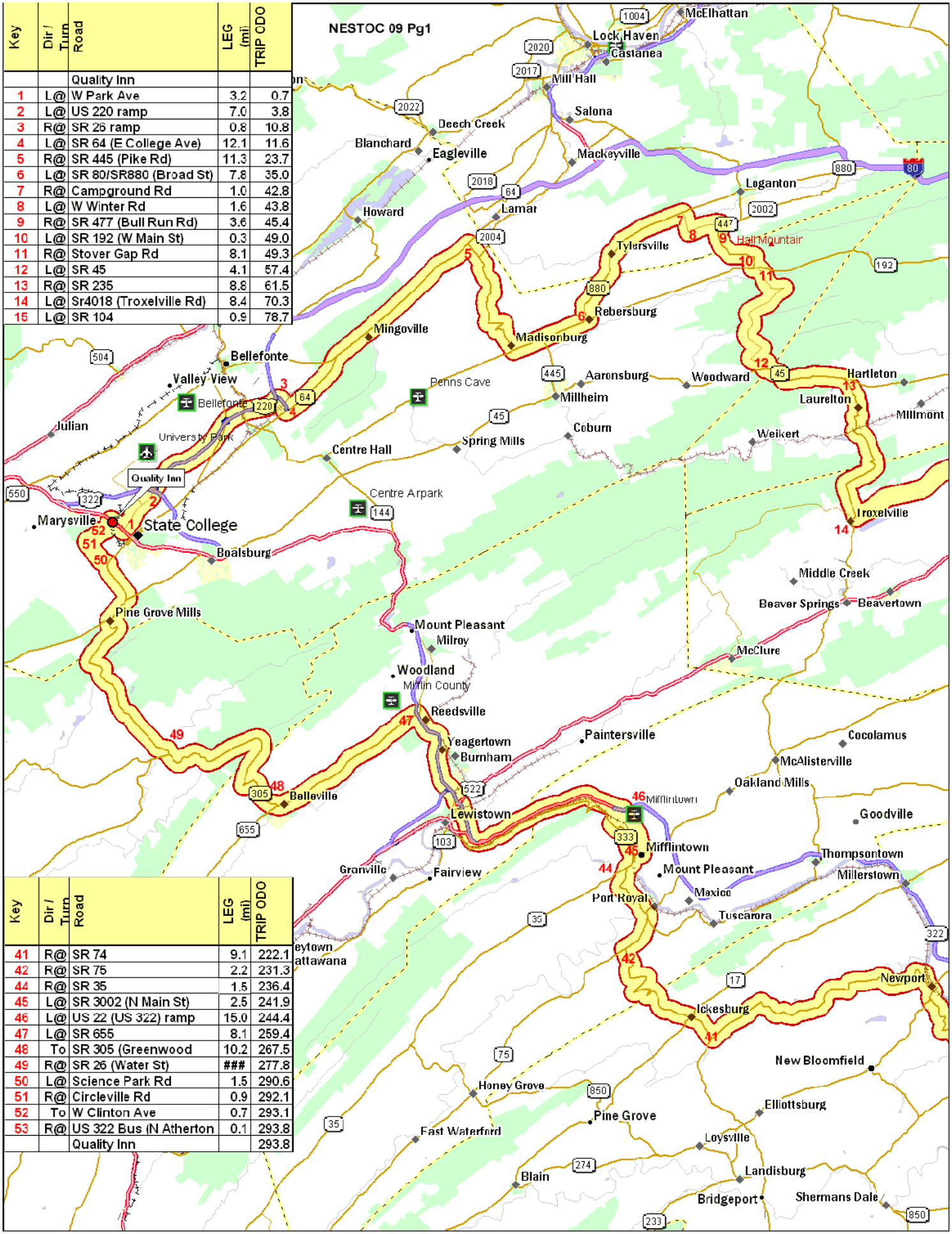

Key	Dir / Turn	Road	LEG (mi)	TRIP ODO
41	R@	SR 74	9.1	222.1
42	R@	SR 75	2.2	231.3
44	R@	SR 35	1.5	236.4
45	L@	SR 3002 (N Main St)	2.5	241.9
46	L@	US 22 (US 322) ramp	15.0	244.4
47	L@	SR 655	8.1	259.4
48	To	SR 305 (Greenwood	10.2	267.5
49	R@	SR 26 (Water St)	###	277.8
50	L@	Science Park Rd	1.5	290.6
51	R@	Circleville Rd	0.9	292.1
52	To	W Clinton Ave	0.7	293.1
53	R@	US 322 Bus (N Atherton	0.1	293.8
		Quality Inn		293.8

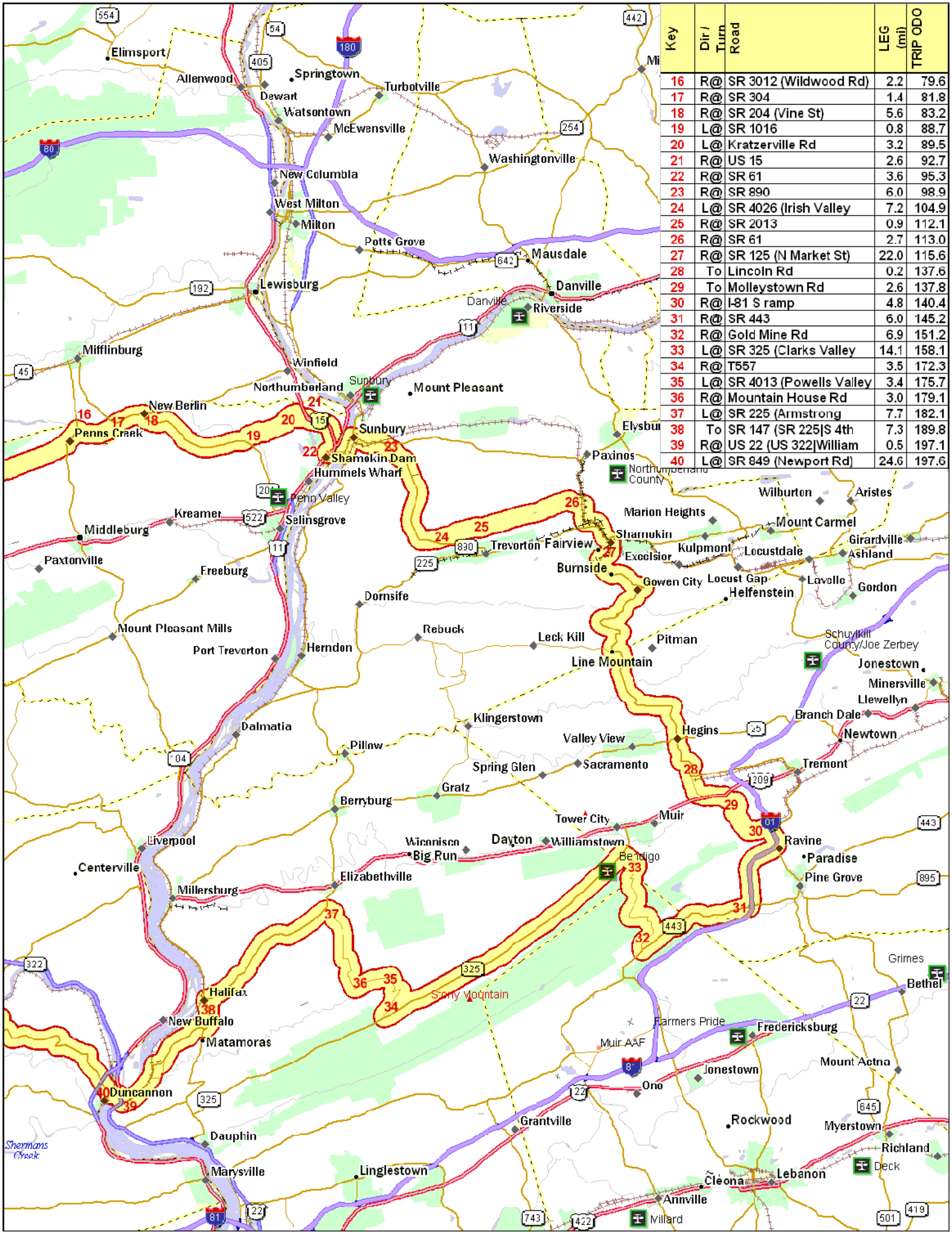

Key	Dir / Turn	Road	LEG (mi)	TRIP ODO
16	R@	SR 3012 (Wildwood Rd)	2.2	79.6
17	R@	SR 304	1.4	81.8
18	R@	SR 204 (Vine St)	5.6	83.2
19	L@	SR 1016	0.8	88.7
20	L@	Kratzerville Rd	3.2	89.5
21	R@	US 15	2.6	92.7
22	R@	SR 61	3.6	95.3
23	R@	SR 890	6.0	98.9
24	L@	SR 4026 (Irish Valley	7.2	104.9
25	R@	SR 2013	0.9	112.1
26	R@	SR 61	2.7	113.0
27	R@	SR 125 (N Market St)	22.0	115.6
28	To	Lincoln Rd	0.2	137.6
29	To	Molleystown Rd	2.6	137.8
30	R@	I-81 S ramp	4.8	140.4
31	R@	SR 443	6.0	145.2
32	R@	Gold Mine Rd	6.9	151.2
33	L@	SR 325 (Clarks Valley	14.1	158.1
34	R@	T557	3.5	172.3
35	L@	SR 4013 (Powells Valley	3.4	175.7
36	R@	Mountain House Rd	3.0	179.1
37	L@	SR 225 (Armstrong	7.7	182.1
38	To	SR 147 (SR 225|S 4th	7.3	189.8
39	R@	US 22 (US 322|William	0.5	197.1
40	L@	SR 849 (Newport Rd)	24.6	197.6